










SHEET 2 of

Key Plan _ Scale 1:2500

- BOUNDARIES TREATMENT**
-  **Concrete Block Wall**
2.0m high (minimum)
Rendered with Concrete Coping
 -  **Concrete Low Block Wall**
2.0m high
Rendered with Concrete Coping
 -  **Rear Garden Boundary**
2.0m high
Timber panel Fence with Concrete Posts
 -  **Railings**
1.0m high
Mild Steel Bar Railings, Galvanized
 -  **Controlled entrance**
1.2m railing with gates at private entrances
 -  **Existing boundary to be retained**
 -  **Chestnut Paling Fence TBC**
or similar and approved
 -  **Site Boundary**
 -  **Ownership Boundary**

1. This drawing is intended to show landscape architectural proposals only. Please refer to Architects and Engineers drawings for relevant details of buildings, structures, roads, parking, etc.
2. The copyright of this drawing is vested with Murray & Associates. This drawing may not be copied or reproduced without written consent.
3. All materials referred to on this drawing - including plant species - are indicative and subject to change following detailed site investigation. Significant changes, if any are required, will be referred to the relevant authority for agreement.
4. This drawing is not suitable for use for construction purposes.
5. Discrepancies to be referred to Murray & Associates for clarification.

murray & associates
landscape architecture

14 The Scappell Building, m@ll@murrayassociates.com
44-45 Conkorf Road, www.murrayassociates.com
Dublin 3, D03 R9K3 +353 (0)1 804 0090

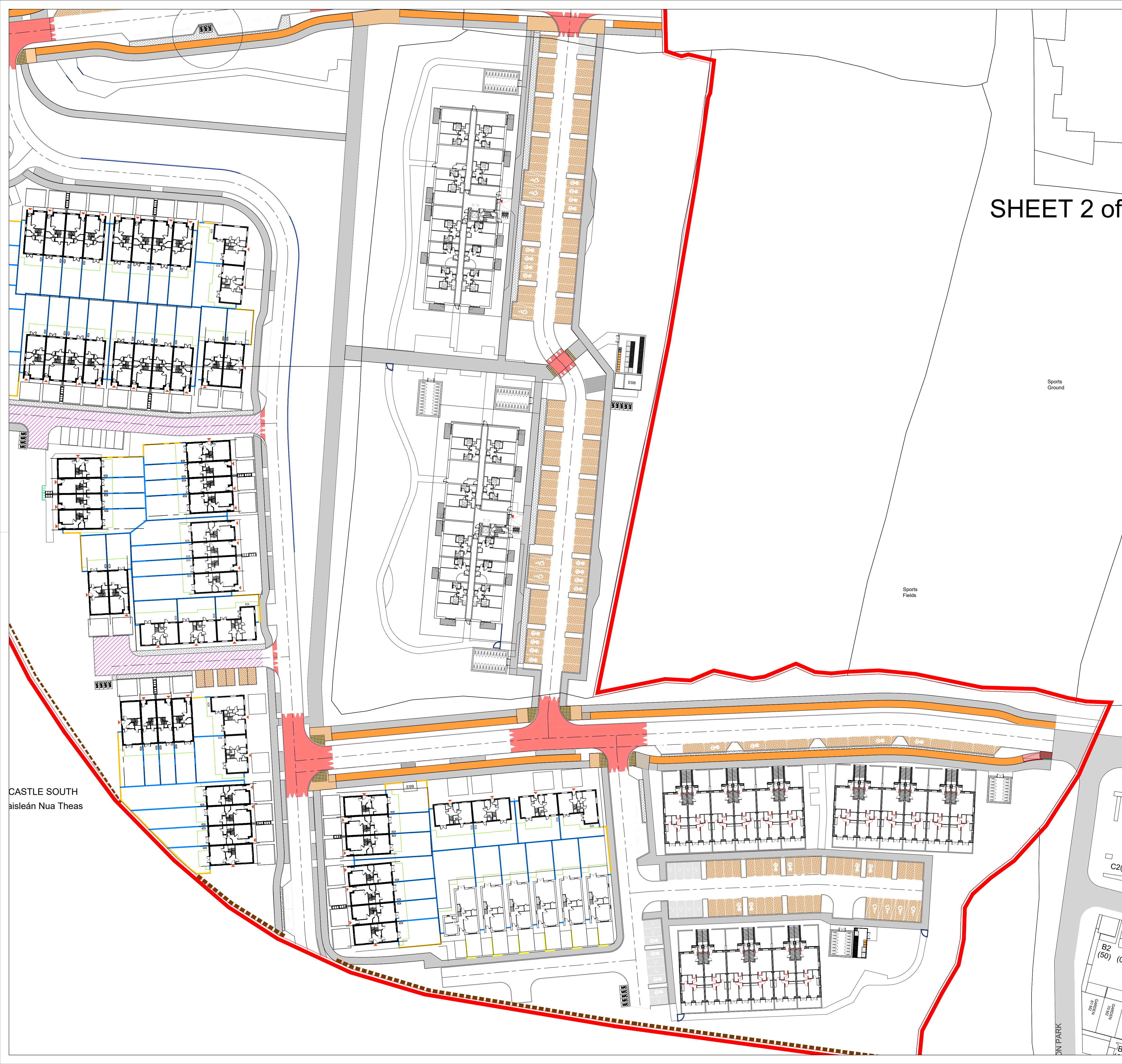
IFP 09/06/22	Issue For Planning	IS	MB
REV1	DATE	REVISION	[DRAWN] CHECKED

CLIENT
Cairn Homes Properties Ltd.

PROJECT TITLE
Newcastle South

SHEET TITLE
Boundary Plan - 02

SHEET NO. 1855_PL_P_03.2	SHEET SIZE A1
SCALE 1:500	REVISION IFP
STAGE Planning	DATE 09/06/22



CASTLE SOUTH
Aisleán Nua Theas

C2(03)

B2 (50) B (02)

B7

DN PARK